







1:350,000

Key:

-  Order Limits
-  2 km Study Area
-  Local Wildlife Site
-  Sites of Importance for Nature Conservation

Infrastructure Planning (Applications:
Prescribed Forms and Procedure)
Regulations 2009 - Regulation 5(2)(l)

Mapping reproduced by permission of
Ordnance Survey on behalf of HMSO.
Contains OS data © Crown Copyright and
database right 2020



PROJECT TITLE

**DRAX BECCS
DCO**

DRAWING TITLE

FIGURE 8.2:
NON - STATUTORY DESIGNATED
SITES

DRAWING STATUS

FOR ISSUE

DRAWN LH	CHECKED BS	APPROVED DC	AUTHORISED LR
-------------	---------------	----------------	------------------

SCALE @ A3 SIZE 1:27,500	DATE 21/04/2022	REVISION P01
-----------------------------	--------------------	-----------------

DRAWING NUMBER

EN010120-PA-ES-6.2.8.2-Sheet1